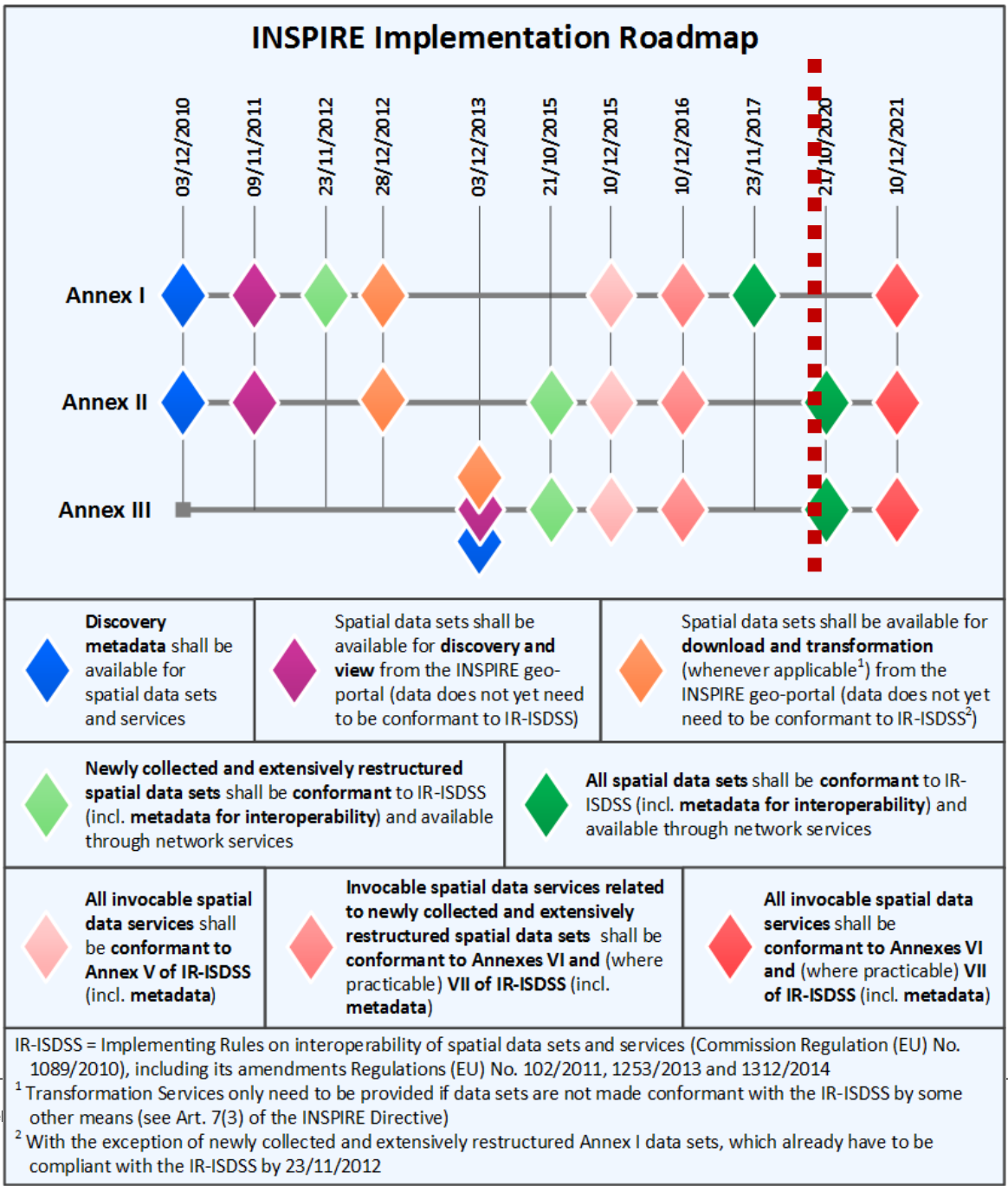


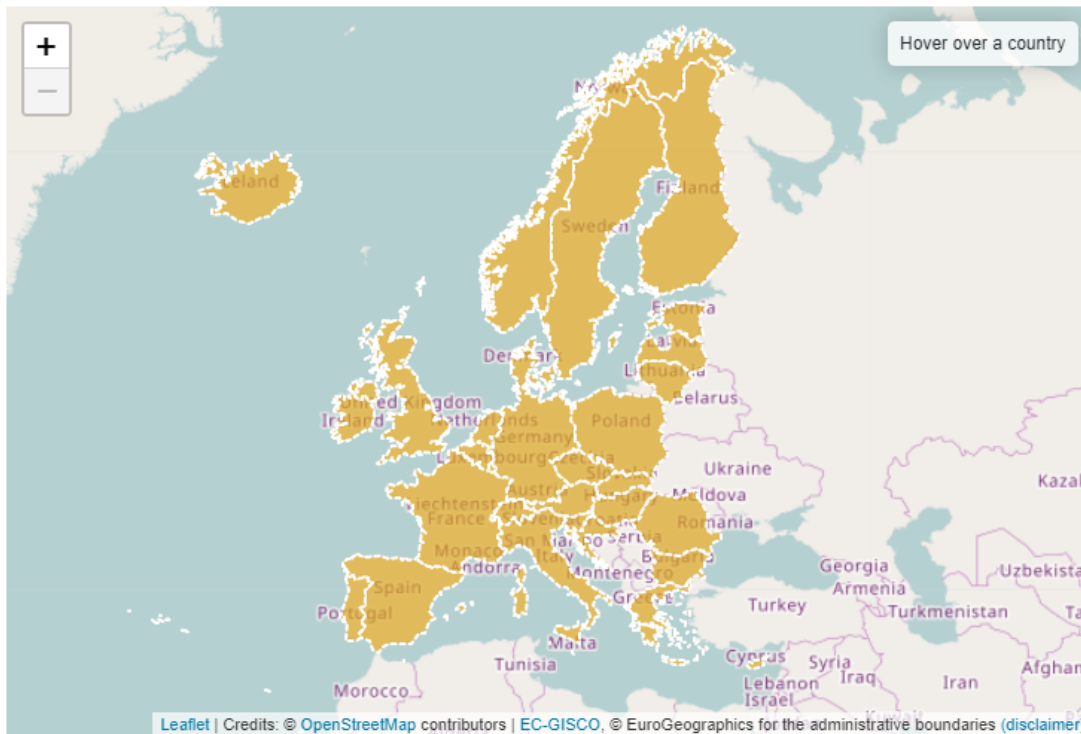


3 Status for implementeringen

TIDS PLAN



INSPIRE Data Sets - EU & EFTA Country overview



Show:

Downloadable
 Viewable

INSPIRE Geoportal Data Set Statistics

152688
 Metadata records

24711
 Downloadable Data Sets

Select a COUNTRY

Austria	550 418 463	Finland	548 40 167	Latvia	141 11 27	Portugal	656 110 236
Belgium	597 242 464	France	40027 12588 14736	Liechtenstein	60 10 12	Romania	112 24 28
Bulgaria	169 4 3	Germany	30636 10261 10547	Lithuania	111 73 14	Slovakia	260 19 18
Croatia	112 7 8	Greece	57 2 57	Luxembourg	217 192 163	Slovenia	87 17 8
Cyprus	42 3 3	Hungary	121 23 20	Malta	157 136 152	Spain	225 147 157
Czech Republic	147 38 93	Iceland	147 7 0	Netherlands	204 128 137	Sweden	310 24 147
Denmark	224 39 33	Ireland	50 0 0	Norway	164 36 17	Switzerland	208 2 0
Estonia	75 14 25	Italy	20523 7 209	Poland	34964 26 3812	United Kingdom	20787 63 165



INSPIRE GEOPORTAL

Enhancing access to European spatial data

[European Commission](#) > [INSPIRE](#) > [Geoportal](#) > [INSPIRE Thematic Viewer](#)

[Home](#) [Priority Data Sets Viewer](#) [INSPIRE Thematic Viewer](#) [Harvesting status](#) [Find out more about](#)

Resource linkages checker tool

Emulate the checks by the INSPIRE Geoportal

This application may be used by INSPIRE data and service providers to emulate the checks executed by the INSPIRE Geoportal during its harvesting process. It reports potential issues, related to correctly established MD linkages among MS resources (Data set, View and Download services) identified during the harvesting, when the Geoportal is extracting and enriching the MD information found in the MS resources.

[Click here](#) for the detailed documentation about this process.



Check new metadata

Use this option if you want to check a newly created metadata record



Check existing metadata





Use this option if you want to check a metadata record that is already available through the INSPIRE Geoportal

For security reasons, HTTP resources using ports other than 80 and 443 cannot be contacted.

DISCLAIMER: This web application is used in the context of supporting MS data providers with publishing their resources (Data Sets / Services) in the INSPIRE Geoportal. It cannot be considered as a full INSPIRE compliance test. For checking the compliance with INSPIRE Technical Guidelines, only the [INSPIRE Reference Validator](#) should be used. If inconsistencies found between the checks performed by the INSPIRE Geoportal and the Reference Validator, [please report them here](#).





Data (Set or Series) metadata

Select the input type and paste your content inside the text area:

 URL to INSPIRE metadata	https://www.geodata-info.dk/srv/api/records/9364c928-9e9c-424b-bf9f-8d3a4a25cdb5/formatters/xml
 INSPIRE metadata XML content	
 FileIdentifier (ISO 19139) 	





View Service metadata

Select the input type and paste your content inside the text area:

 URL to INSPIRE metadata	https://www.geodata-info.dk/srv/api/records/6a207ccd-9ab3-4bff-89ae-96df3520177b/formatters/xml
 INSPIRE metadata XML content	
 FileIdentifier (ISO 19139) 	

Download Service metadata

Select the input type and paste your content inside the text area:

 URL to INSPIRE metadata	https://www.geodata-info.dk/srv/api/records/bc73a7b0-4c1f-4632-8d6d-c132ade8fd62/formatters/xml
 INSPIRE metadata XML content	
 FileIdentifier (ISO 19139) 	

 Check Resources

Linkage check results

Linkage overview

View Service linkage



Download Service linkage



Main linkage aspects

Linkage Aspect	Result
Data Set metadata contains Unique Resource Identifier	✓
Data Set metadata contains INSPIRE Spatial Data Theme	✓
The View Service has been contacted	✓
Linkage has been established between the View Service and Data Set	✓
The Download Service has been contacted	✓
Linkage has been established between the Download Service and Data Set	✓
A Download link has been determined	✓

Linkage aspects related to the INSPIRE Geoportal

Linkage Aspect	Result
Data Set metadata exists in the INSPIRE Geoportal	✓
View Service metadata exists in the INSPIRE Geoportal	✓
Download Service metadata exists in the INSPIRE Geoportal	✓

[View the Evaluation report](#)

[Launch another check](#)



Member State Discovery Service - Discover Metadata Group Evaluation Report

Current Group: From Resource To Resource (of available) - -

Result of the interaction with the Discovery Service

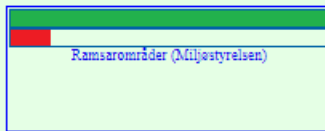
, *Expected Resource Count*: , *Actual Resource Count* : 3

Bookmarks inside this document

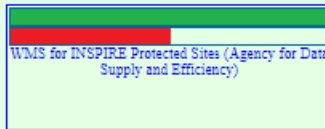
Summary of ISO Metadata Resources	Coverage of INSPIRE Spatial Data Themes
Summary of Spatial Data Services	Summary of View Services
Summary of Discovery Services	Summary of Download Services

Resources In This Group Needing Review

Spatial data set



Spatial data service



Missing Resource Linkage Aspect	Verified Resource Linkage Aspect
	<ul style="list-style-type: none"> • DATASET_METADATA_CONTAINS_UNIQUE_RESOURCE_IDENTIFIER • DATASET_METADATA_CONTAINS_INSPIRE_SPATIAL_DATA_THEME • VIEW_SERVICE_HAS_BEEN_CONTACTED • DOWNLOAD_SERVICE_HAS_BEEN_CONTACTED • LINKAGE_FROM_VIEW_SERVICE_TO_DATASET_HAS_BEEN_FOUND • LINKAGE_FROM_DOWNLOAD_SERVICE_TO_DATASET_HAS_BEEN_FOUND • DOWNLOAD_LINK_HAS_BEEN_DETERMINED • DATASET_METADATA_EXISTS_IN_INSPIRE_GEOPORTAL • VIEW_SERVICE_METADATA_EXISTS_IN_INSPIRE_GEOPORTAL • DOWNLOAD_SERVICE_METADATA_EXISTS_IN_INSPIRE_GEOPORTAL

Muligvis simplere linking

MIG-T arbejder indtil slut 2019 for at:




- Ikke længere krav om metadata for tjenester.
- Færre obligatoriske informationer i service-beskrivelser (getCapabilities dokumenter).
- Nye krav til angivelse af tjenesters adgangspunkter i datasæt metadata.
- En demo præsenteres i uge 42 for MIG-T – herefter diskussion og planlægning

Tjenester, tjenester, tjenester!

Det store gab i den danske INSPIRE implementering er manglende INSIRE compliant netjtjenester (view og download).

Hvis det ikke lukkes snarest vil det være yderst synlig i overvågningen til 15. december 2019.



 224 |  39 |  33